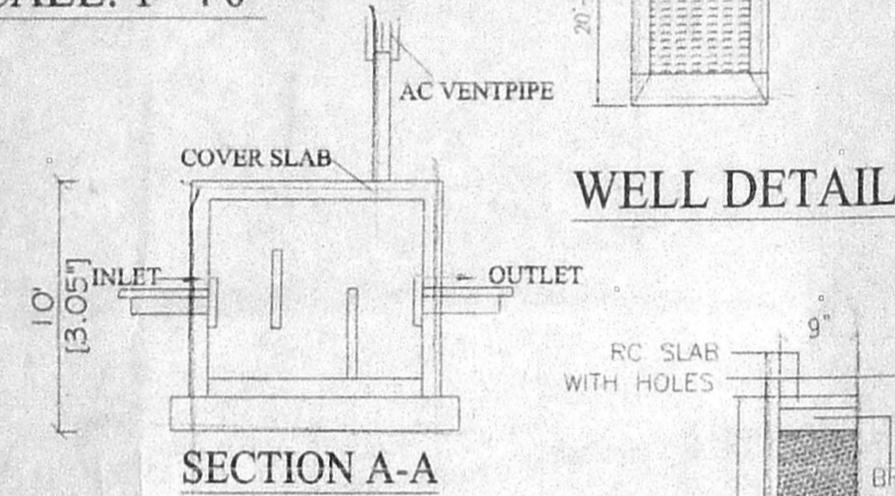
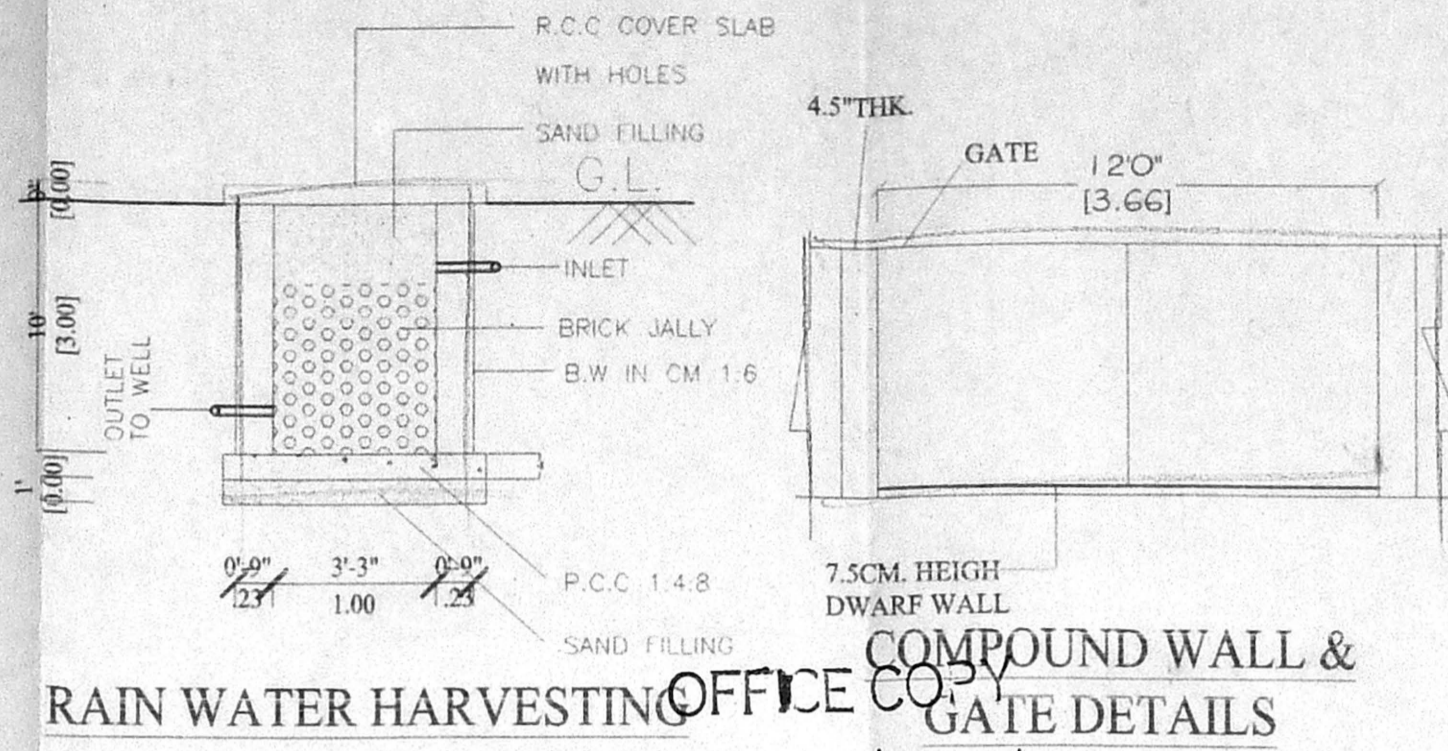


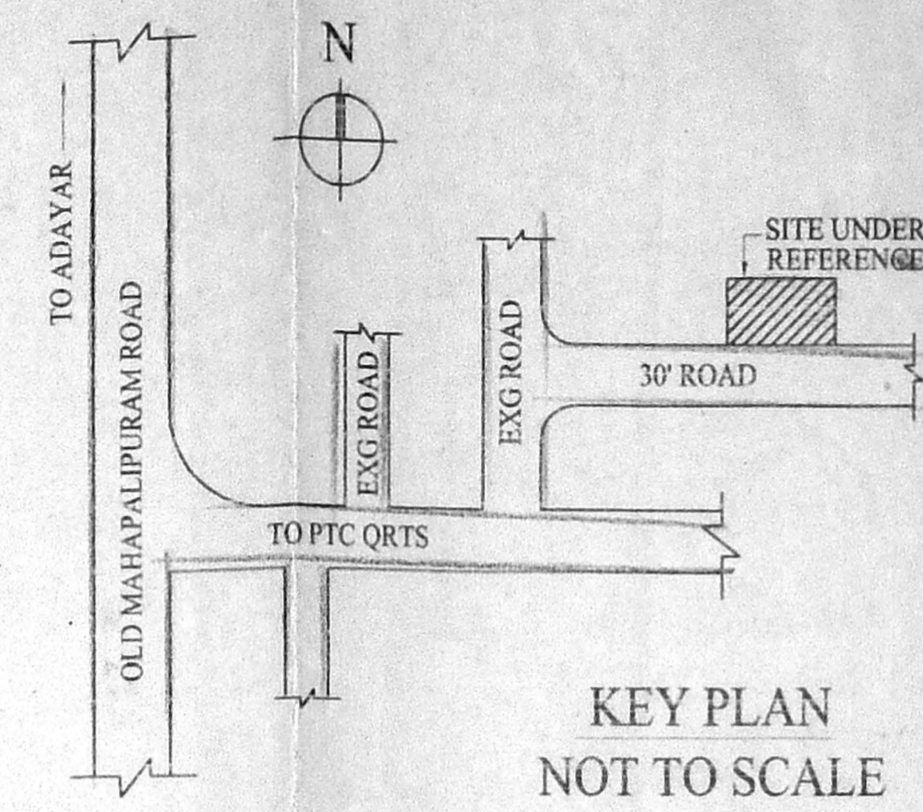
FOUNDATION DETAIL
SCALE: 1" = 4'0"



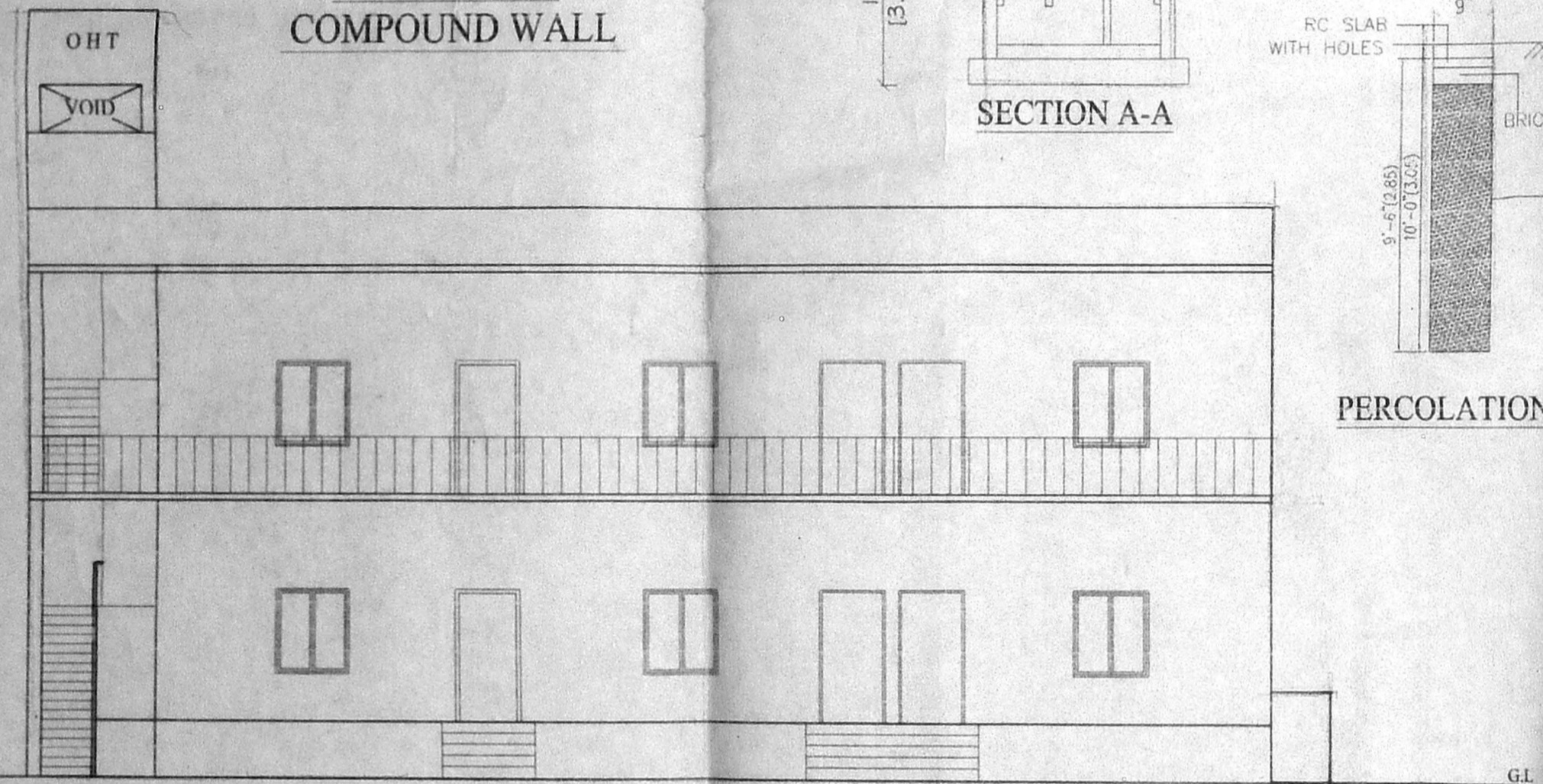
WELL DETAIL



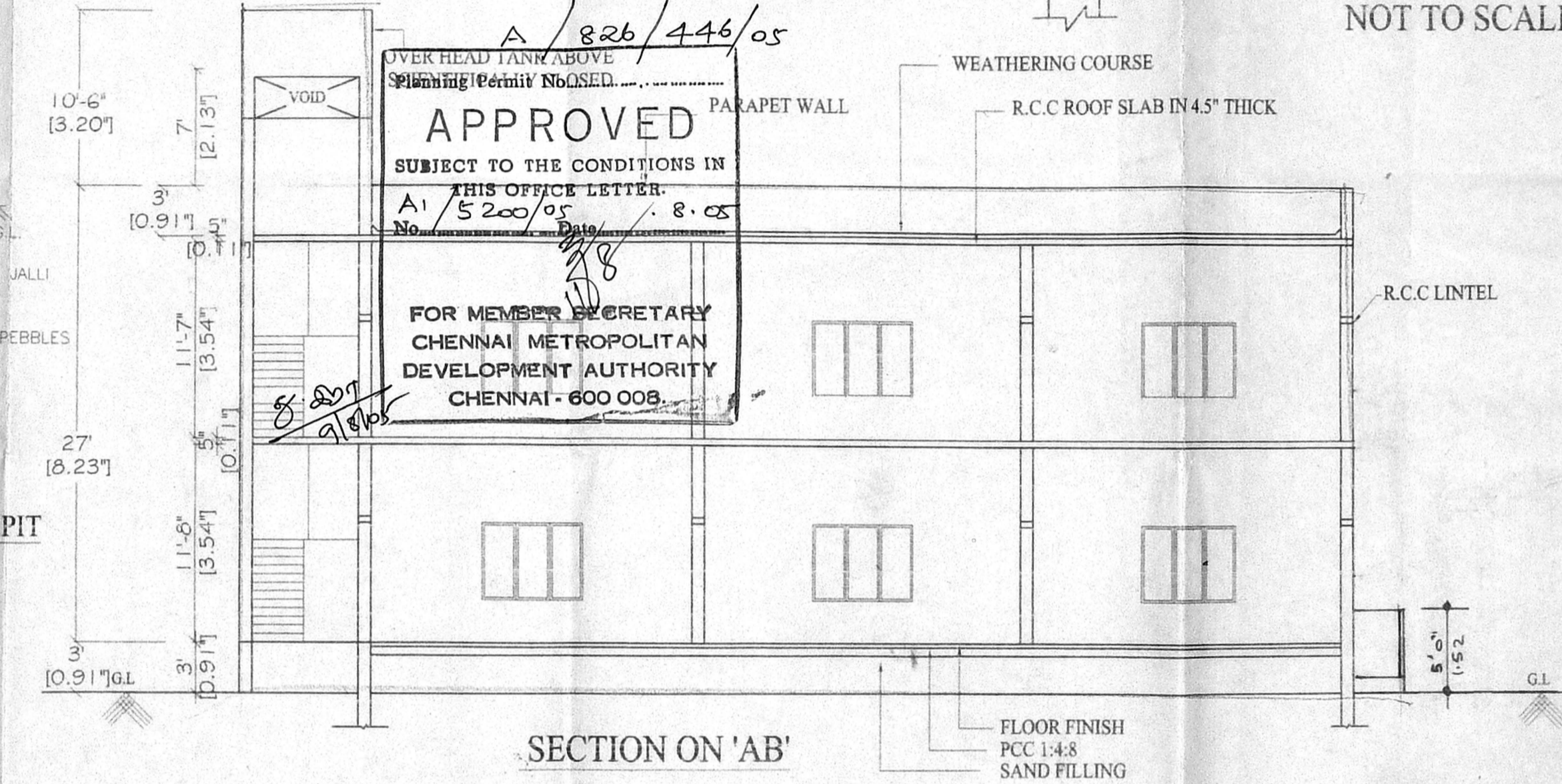
RAIN WATER HARVESTING OFFICE CO. GATE DETAILS




KEY PLAN
NOT TO SCALE



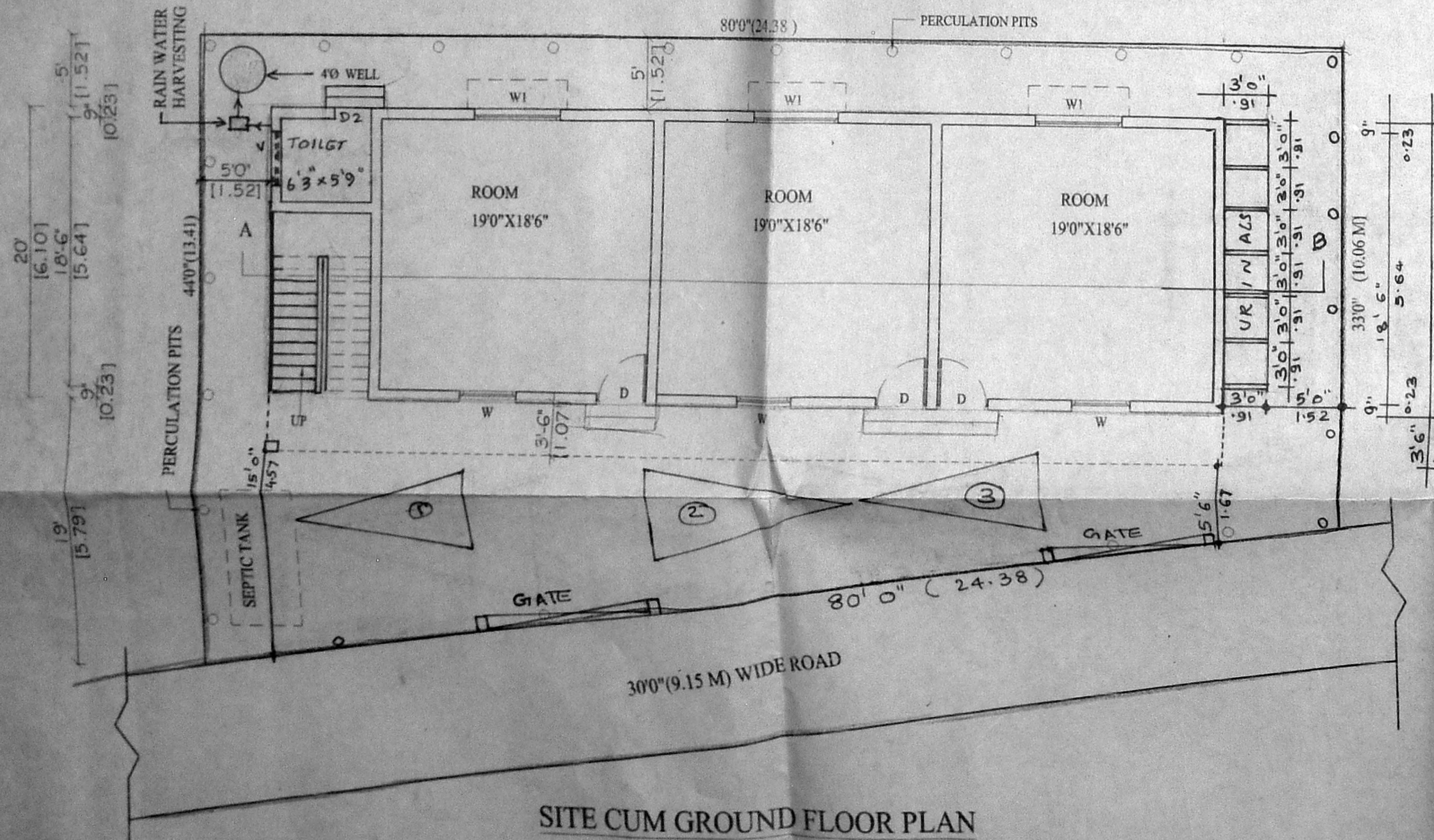
FRONT ELEVATION



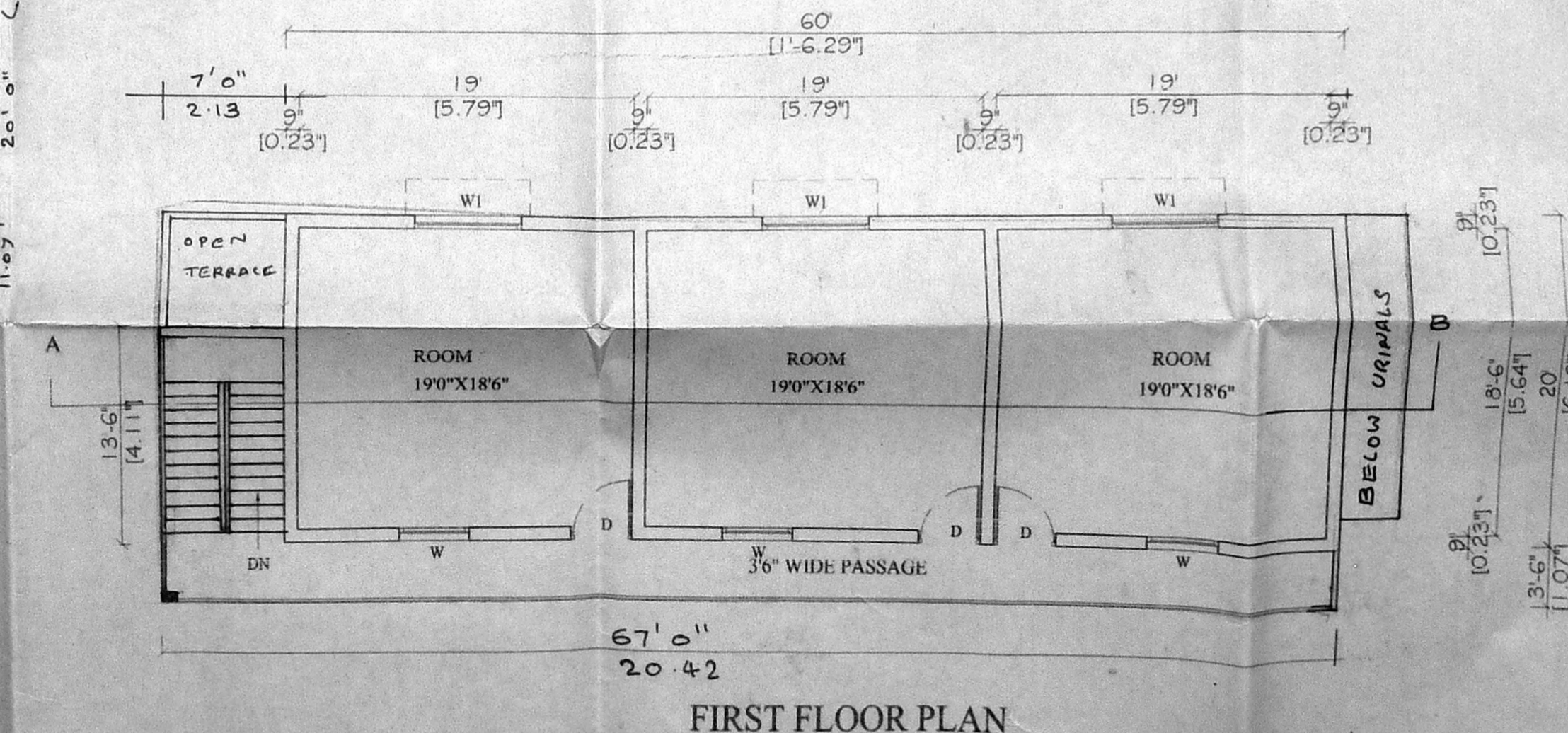
SECTION ON 'AB'



TERRACE FLOOR PLAN



SITE CUM GROUND FLOOR PLAN



FIRST FLOOR PLAN

PLAN SHOWING THE PROPOSED SCHOOL BUILDING - VIJAY NURSERY & PRIMERY SCHOOL AT PLOT NO: 114 & 116 RAJU NAGAR, S.NO.213/1A1A, 84 X 58 OKKIAM THORAIPAKKAM VILLAGE TAMBARAM TALUK, KANCHEEPURAM DIST, CHENNAI-96.

JOINERY DETAILS

D	DOOR	3'6"X7'0"	0.99X2.10M
D2	DOOR	2'6"X7'0"	0.76X2.10M
W	WINDOW	4'0"X4'6"	1.21X1.37M
W1	WINDOW	6'0"X4'6"	1.82X1.37M
V	VENTILATOR	3'0"X1'6"	0.91X0.46M

COLOUR INDEX

PROPOSED ROAD	
BOUNDARY	

AREA STATEMENT

PLOT AREA	3060 S.FT	284.28 S.M
GROUND FLOOR	1420 S.FT	132.89 S.M
FIRST FLOOR	1640 S.FT	147.13 S.M
TOTAL AREA	3060 S.FT	284.28 S.M
PLOT COVERAGE	46.5 %	
FSI	1.00	



SCALE: 1" = 8'0" (1:100)

OWNER SIGNATURE
C. Dayaraman

LICENSED SURVEYOR SIGNATURE
P. N. Suresh
LICENSED SURVEYOR
No. 2496 1807, REGD. 2017